

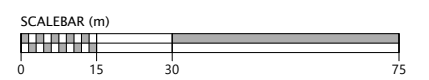


**LEGEND**

- JOAL
- PROPOSED CARRIAGEWAY
- PARKING BAY
- FOOTPATH
- BERM
- RAIN GARDEN
- METALLED WORKING SURFACE
- VEGETATED SLOPE
- LOT PLANTING
- RETAINING WALL
  
- STREET LIGHT
- FUTURE INDICATIVE VEHICLE CROSSING
- STREET TREE
- STORMWATER MANHOLE
- STORMWATER CATCHPIT
- WASTEWATER MANHOLE
  
- SINGLE HOUSE ZONE
- MIXED HOUSING SUBURBAN ZONE

**NOTES**

1. ALL AREAS AND DIMENSIONS ARE SUBJECT TO FINAL LAND TRANSFER SURVEYS.
2. FINAL LAYOUT SUBJECT TO CONSTRUCTION.
3. FINAL LAYOUT TO BE CONFIRMED WITH 224c AS BUILT SURVEYS.
4. CONTOURS AT 0.25m INTERVAL
5. BUILD SETBACKS ABOVE THE RETAINING WALL ARE NOT DIMENSIONED ON THIS DRAWING. BUILD SETBACKS ARE SUBJECT TO FINAL GEOTECHNICAL COMPLETION REPORT.



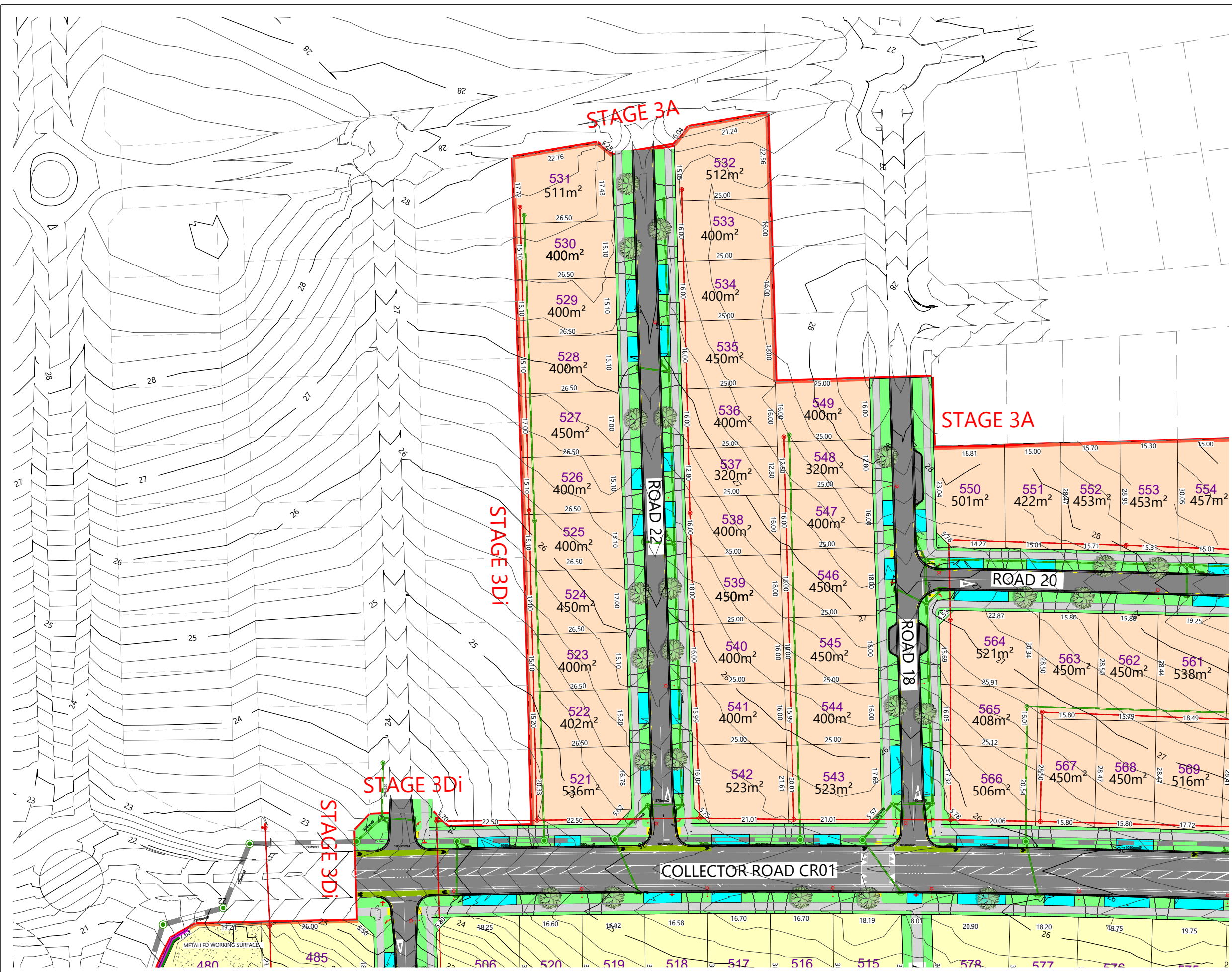
REVISION DETAILS	INT	DATE	SURVEYED	WOODS
1 ISSUED FOR INFORMATION	NM	OCT 2019	DESIGNED	NM
2 NET AREAS ADDED	NM	FEB 2020	DRAWN	FA
3 LOTS 480-485 CONTOUR CHANGE	NM	FEB 2020	CHECKED	TR
4 LOT AREAS UPDATED	EY	MAY 2020	APPROVED	JW

CLIENT: **MILLDALE**  
Connecting Lives & Places

**MILLDALE STAGE 3C - CIVIL CONSTRUCTION**  
OVERALL SALES PLAN

STATUS	ISSUED FOR INFORMATION	REV
SCALE	1:1500 @ A3	4
COUNCIL	AUCKLAND COUNCIL	
DWG NO	P18-305-3C-050-GE	



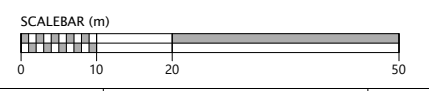


**LEGEND**

- JOAL
- PROPOSED CARRIAGEWAY
- PARKING BAY
- FOOTPATH
- BERM
- RAIN GARDEN
- METALLED WORKING SURFACE
- VEGETATED SLOPE
- LOT PLANTING
- RETAINING WALL
  
- STREET LIGHT
- FUTURE INDICATIVE VEHICLE CROSSING
- CROSSING
- STREET TREE
- STORMWATER MANHOLE
- STORMWATER CATCHPIT
- WASTEWATER MANHOLE
  
- SINGLE HOUSE ZONE
- MIXED HOUSING SUBURBAN ZONE

**NOTES**

1. ALL AREAS AND DIMENSIONS ARE SUBJECT TO FINAL LAND TRANSFER SURVEYS.
2. FINAL LAYOUT SUBJECT TO CONSTRUCTION.
3. FINAL LAYOUT TO BE CONFIRMED WITH 224c AS BUILT SURVEYS.
4. CONTOURS AT 0.25m INTERVAL
5. BUILD SETBACKS ABOVE THE RETAINING WALL ARE NOT DIMENSIONED ON THIS DRAWING. BUILD SETBACKS ARE SUBJECT TO FINAL GEOTECHNICAL COMPLETION REPORT.



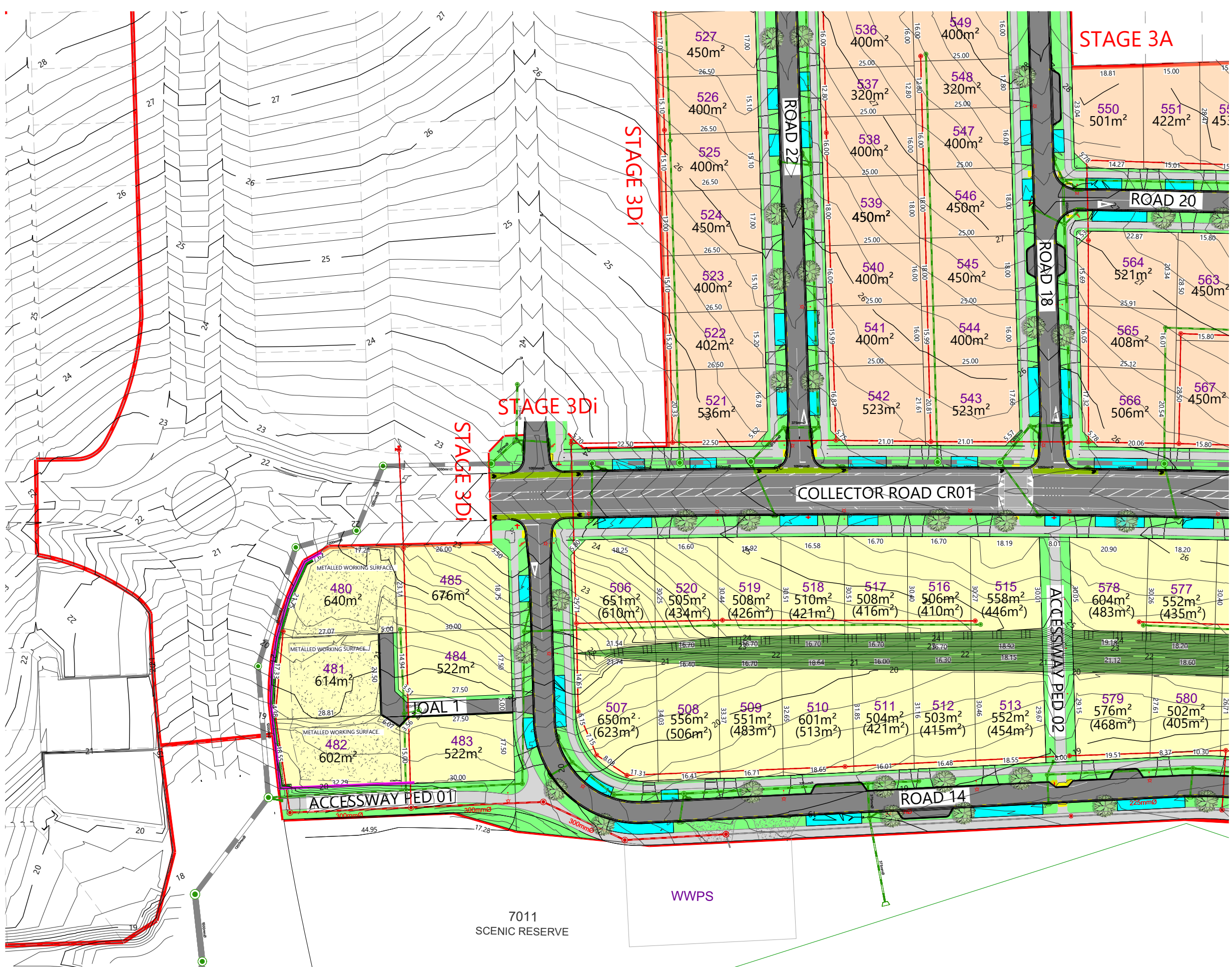
REVISION DETAILS	INT	DATE	SURVEYED	WOODS
1 ISSUED FOR INFORMATION	NM	OCT 2019	DESIGNED	NM
2 NET AREAS ADDED	NM	FEB 2020	DRAWN	FA
3 LOT AREAS UPDATED	EY	MAY 2020	CHECKED	TR
			APPROVED	JW

CLIENT: **MILLDALE**  
*connecting lives*

**MILLDALE STAGE 3C - CIVIL CONSTRUCTION**  
 SALES PLAN

STATUS	ISSUED FOR INFORMATION	REV
SCALE	1:1000 @ A3	3
COUNCIL	AUCKLAND COUNCIL	
DWG NO	P18-305-3C-051-GE	



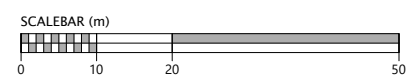


**LEGEND**

- JOAL
- PROPOSED CARRIAGEWAY
- PARKING BAY
- FOOTPATH
- BERM
- RAIN GARDEN
- METALLED WORKING SURFACE
- VEGETATED SLOPE
- LOT PLANTING
- RETAINING WALL
  
- STREET LIGHT
- FUTURE INDICATIVE VEHICLE CROSSING
- CROSSING
- STREET TREE
- STORMWATER MANHOLE
- STORMWATER CATCHPIT
- WASTEWATER MANHOLE
  
- SINGLE HOUSE ZONE
- MIXED HOUSING SUBURBAN ZONE

**NOTES**

1. ALL AREAS AND DIMENSIONS ARE SUBJECT TO FINAL LAND TRANSFER SURVEYS.
2. FINAL LAYOUT SUBJECT TO CONSTRUCTION.
3. FINAL LAYOUT TO BE CONFIRMED WITH 224c AS BUILT SURVEYS.
4. CONTOURS AT 0.25m INTERVAL
5. BUILD SETBACKS ABOVE THE RETAINING WALL ARE NOT DIMENSIONED ON THIS DRAWING. BUILD SETBACKS ARE SUBJECT TO FINAL GEOTECHNICAL COMPLETION REPORT.



REVISION DETAILS	INT	DATE	SURVEYED	WOODS
1 ISSUED FOR INFORMATION	NM	OCT 2019	DESIGNED	NM
2 NET AREAS ADDED	NM	FEB 2020	DRAWN	FA
3 LOTS 480-485 CONTOUR CHANGE	NM	FEB 2020	CHECKED	TR
4 LOT AREAS UPDATED	EY	MAY 2020	APPROVED	JW

7011 SCENIC RESERVE

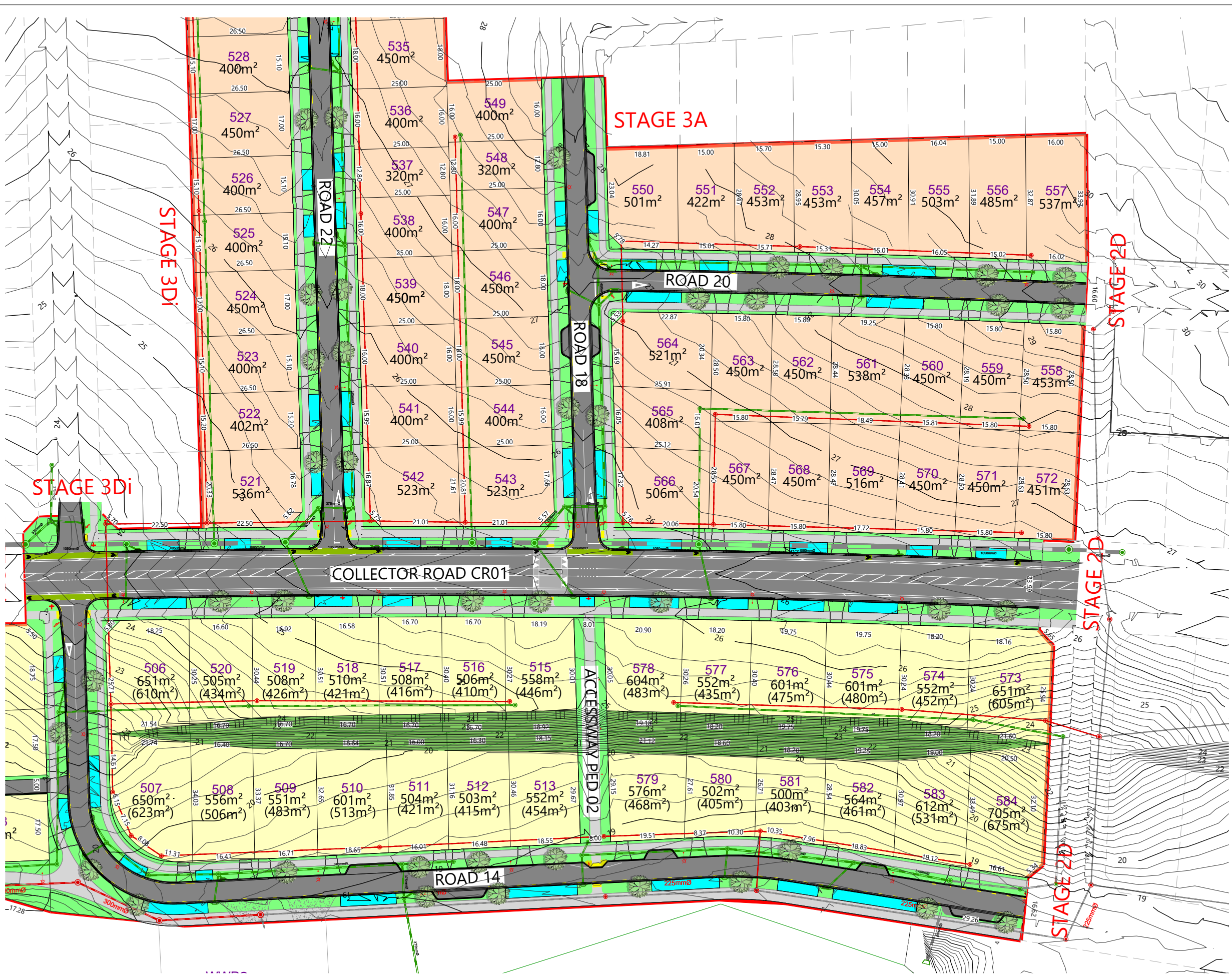
WWPS

MILLDALE STAGE 3C - CIVIL CONSTRUCTION

SALES PLAN

STATUS	ISSUED FOR INFORMATION	REV
SCALE	1:1000 @ A3	4
COUNCIL	AUCKLAND COUNCIL	
DWG NO	P18-305-3C-052-GE	



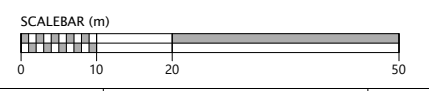


**LEGEND**

- JOAL
- PROPOSED CARRIAGEWAY
- PARKING BAY
- FOOTPATH
- BERM
- RAIN GARDEN
- METALLED WORKING SURFACE
- VEGETATED SLOPE
- LOT PLANTING
- RETAINING WALL
  
- STREET LIGHT
- FUTURE INDICATIVE VEHICLE CROSSING
- STREET TREE
- STORMWATER MANHOLE
- STORMWATER CATCHPIT
- WASTEWATER MANHOLE
  
- SINGLE HOUSE ZONE
- MIXED HOUSING SUBURBAN ZONE

**NOTES**

1. ALL AREAS AND DIMENSIONS ARE SUBJECT TO FINAL LAND TRANSFER SURVEYS.
2. FINAL LAYOUT SUBJECT TO CONSTRUCTION.
3. FINAL LAYOUT TO BE CONFIRMED WITH 224c AS BUILT SURVEYS.
4. CONTOURS AT 0.25m INTERVAL
5. BUILD SETBACKS ABOVE THE RETAINING WALL ARE NOT DIMENSIONED ON THIS DRAWING. BUILD SETBACKS ARE SUBJECT TO FINAL GEOTECHNICAL COMPLETION REPORT.



REVISION DETAILS	INT	DATE	SURVEYED	WOODS
1 ISSUED FOR INFORMATION	NM	OCT 2019	DESIGNED	NM
2 NET AREAS ADDED	NM	FEB 2020	DRAWN	FA
3 LOT AREAS UPDATED	EY	MAY 2020	CHECKED	TR
			APPROVED	JW

CLIENT: **MILLDALE**  
Co-creating a lifestyle

**MILLDALE STAGE 3C - CIVIL CONSTRUCTION**

SALES PLAN

STATUS	ISSUED FOR INFORMATION	REV
SCALE	1:1000 @ A3	3
COUNCIL	AUCKLAND COUNCIL	
DWG NO	P18-305-3C-053-GE	